



TERRAIN MINERALS

Gallium (REE), Gold, Nickel & Copper

Conference Presentation - Mining News Select Perth

ASX:TMX | JUNE 2024



TERRAIN MINERALS

Cautionary Statements & Disclaimer

This presentation has been prepared by Terrain Minerals. It should not be considered as an offer or invitation to subscribe for, or purchase, any securities in Terrain Minerals, or as an inducement to make an offer or invitation with respect to those securities in any jurisdiction.

This presentation contains general summary information about Terrain Minerals. The information, opinions or conclusions expressed in the course of this presentation should be read in conjunction with Terrain Minerals' other periodic and continuous disclosure announcements lodged with the ASX, which are available on Terrain Minerals' website. No representation or warranty, expressed or implied, is made in relation to the fairness, accuracy or completeness of the information, opinions and conclusions expressed in this presentation.

This presentation includes forward looking information regarding future events, conditions, circumstances and the future financial performance of Terrain Minerals. Often, but not always, forward looking statements can be identified by the use of forward looking words such as "may", "will", "expect", "intend", "plan", "estimate", "anticipate", "continue", and "guidance", or other similar words and may include statements regarding plans, strategies, objectives of management, anticipated production or construction commencement dates, expected costs or production outputs. Such forecasts, projections and information are not a guarantee of future performance and involve unknown risks and uncertainties, many of which are beyond Terrain Minerals' control, which may cause actual results and developments to differ materially from those expressed or implied. Further details of these risks are set out below.

All references to future production or production guidance made in relation to Terrain Minerals are subject to the completion of all necessary feasibility studies, permit applications and approvals, construction, financing arrangements and access to the necessary infrastructure. Where such a reference is made, it should be read subject to this paragraph and in conjunction with further information about the Mineral Resources and Ore Reserves, as well as any Competent Persons' Statement included in the periodic and continuous disclosure announcements lodged with the ASX. Forward looking statements in this presentation only apply at the date of issue. Subject to any continuing obligations under applicable law or relevant stock exchange listing rules, in providing this information Terrain Minerals Limited does not undertake any obligation to publicly update or revise any of the forward looking statement or to advise of any change in events,

conditions or circumstances on which any such statement is based.

There are a number of risks specific to Terrain Minerals and of a general nature which may affect the future operating and financial performance of Terrain Minerals and the value of an investment in Terrain Minerals including, but not limited to, economic conditions, stock market fluctuations, commodity demand and price movements, access to infrastructure, timing of environmental approvals, regulatory risks, operational risks, reliance on key personnel, reserve end resource estimations, native title and title risks, foreign currency fluctuations and mining development, construction and commissioning risks.

All currency amounts are in Australian dollars unless otherwise stated.

No new information

This presentation does not contain any new data, results or information, with all references clearly notated within the relevant page or section of the presentation and documented within the list that follows on this page.

Terrain Minerals is not aware of any new information or data that materially affects the information included in the original market announcements referred to in this presentation, and that all material assumptions and technical parameters have not materially changed.

Photographs

Photographs used in this presentation which do not have descriptions are for illustration purposes only and should not be interpreted to mean that any person shown endorses the presentation or its contents, or that the assets shown in them are owned by Terrain Minerals.

Competent Person's Statement

The information in this presentation that relates to exploration results within Terrain Minerals' tenements has been compiled by Mr Benjamin Bell, consultant to Terrain Minerals. Mr Bell has over 20 years' experience in exploration and evaluation of mineral properties throughout Australia and overseas. Mr Bell is a Member of the Australian Institute of Geoscientists and has sufficient experience that is relevant to the style of mineralisation and types of deposits under consideration and to the activities that he is undertaking to qualify as a Competent Person as defined in the JORC Code 2012. Mr Bell has consented to the inclusion of statements made by him, in the form and context in which they appear within this presentation and has not withdrawn consent prior to the release of this presentation.



TERRAIN MINERALS

References

1. Terrain Minerals Ltd, ASX announced dated 11 March 2024
2. Terrain Minerals Ltd, ASX announced dated 27 May 2024
3. Terrain Minerals Ltd, ASX announced dated 27 May 2024
4. Terrain Minerals Ltd, ASX announced dated 11 March 2024
5. Terrain Minerals Ltd, ASX announced dated 11 March 2024
6. Terrain Minerals Ltd, ASX announced dated 22 February 2024
7. Terrain Minerals Ltd, ASX announced dated 22 February 2024
8. Terrain Minerals Ltd, ASX announced dated 27 May 2024
9. Terrain Minerals Ltd, ASX announced dated 27 May 2024
10. Terrain Minerals Ltd, ASX announced dated 22 February 2024
11. Terrain Minerals Ltd, ASX announced dated 22 February 2024
12. Terrain Minerals Ltd, ASX announced dated 23 October 2023
13. Terrain Minerals Ltd, ASX announced dated 23 October 2023

TERRAIN MINERALS

Why Terrain Minerals?

Smokebush Project - (Larin's Lane)

- Gallium and Rare Earth Element (REE) mineralisation extending over 9 kilometres ⁽¹⁾.
- Multiple high-grade zones up to 53.74 g/t (ppm) Ga_2O_3 ⁽²⁾.
- 70% of holes returned impressive intersection of Gallium up to 64 metres wide ⁽²⁾.
- Total Rare Earth Oxide (TREO) grades up to 3,254 ppm ⁽²⁾, MREO averaging 25% of TREO ⁽³⁾.
- Alternative REE processing solutions currently being assessed.
- Three historic gold targets, currently under assessment for potential drilling.

Lort River Project

- Potential repetition of Nova nickel "eye" feature present ⁽⁶⁾.
- Bedrock conductor already detected within Terrain's "eye" feature ⁽⁷⁾.
- 1,281 kilometre Vtem line survey now completed (May 2024) ⁽⁸⁾.
- Vtem survey data currently being processed & due in 6 to 8 weeks (estimate).

Project Pipeline

- Lithium and Copper/Gold - See Appendixes.
(Priority is being given to advancing the grant of these tenements).



TERRAIN MINERALS

Company Profile

Capital Structure

Shares on Issue: 1.423 Million

Unlisted Options

Various expiry dates / prices 41 Million

Market Cap (Million): 5.6

Cash at Hand (Million): (March Q end) \$0.761

Asset Sales (Million): (16/05/2024) \$0.300

Debt Nil

Share Price \$0.004

Major Shareholders

Top 20: 37.52%

Top 100: 70.56%

Board & Associated: 12.7%

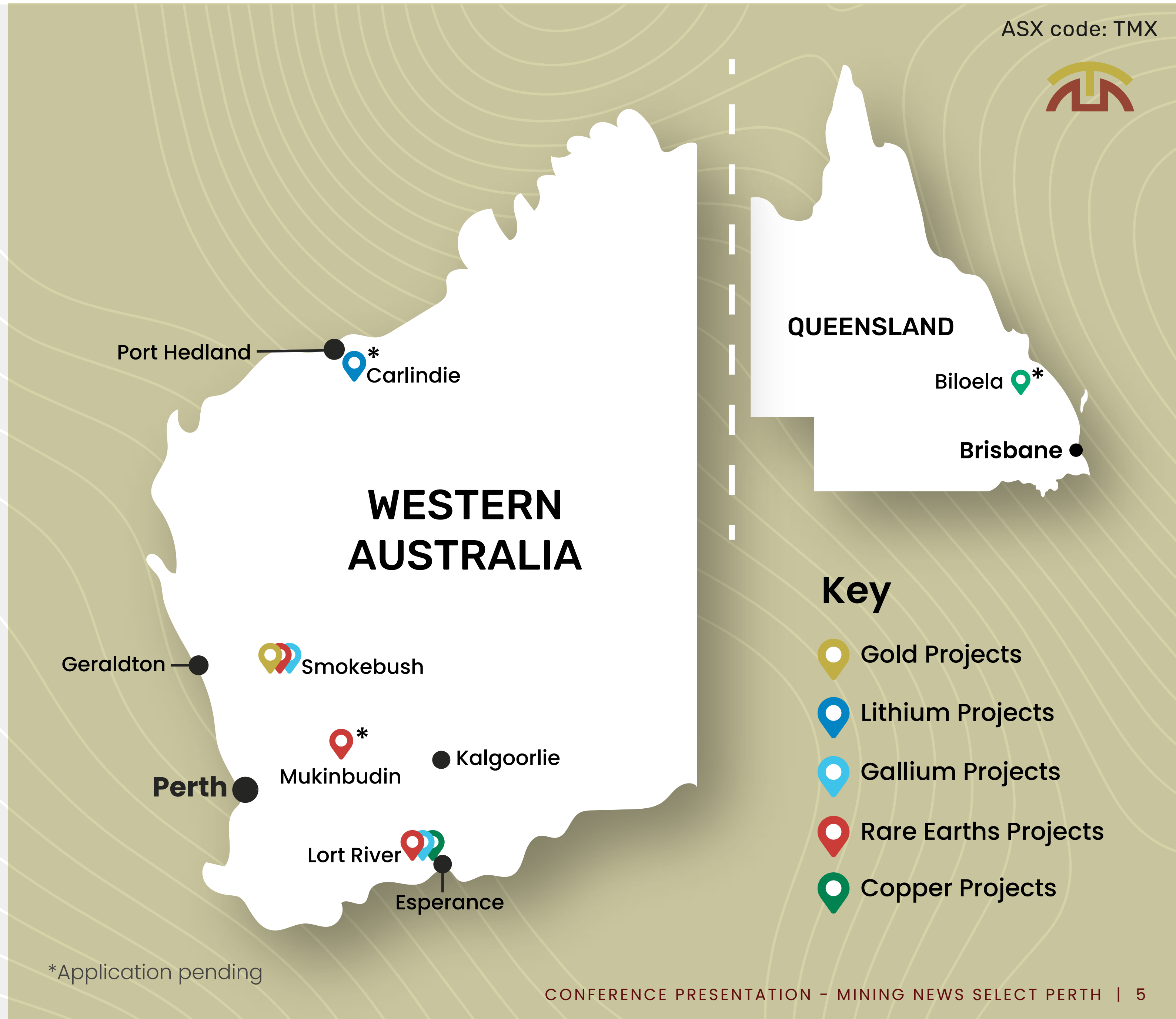
No. of Shareholders: 1,215

Board Members

Justin Virgin Executive Director

Xavier Braud Non-Executive Director - Geology


Johannes Lin Non-Executive Director




TERRAIN MINERALS

Smokebush Project

Larins Lane

31 
Ga
Gallium


Ree
Rare Earth
Elements

79 
Au
Gold

Located 350 kilometres north of Perth.

300km² of tenure within Western Australia's emerging Midwest REE district.

Proven host of high grade Clay Gallium and REE mineralisation.

Three historic gold targets, currently under assessment for potential drilling.

Benefits from close proximity to existing mining and related infrastructure.



TERRAIN MINERALS

Smokebush Project | REE

Larins Lane

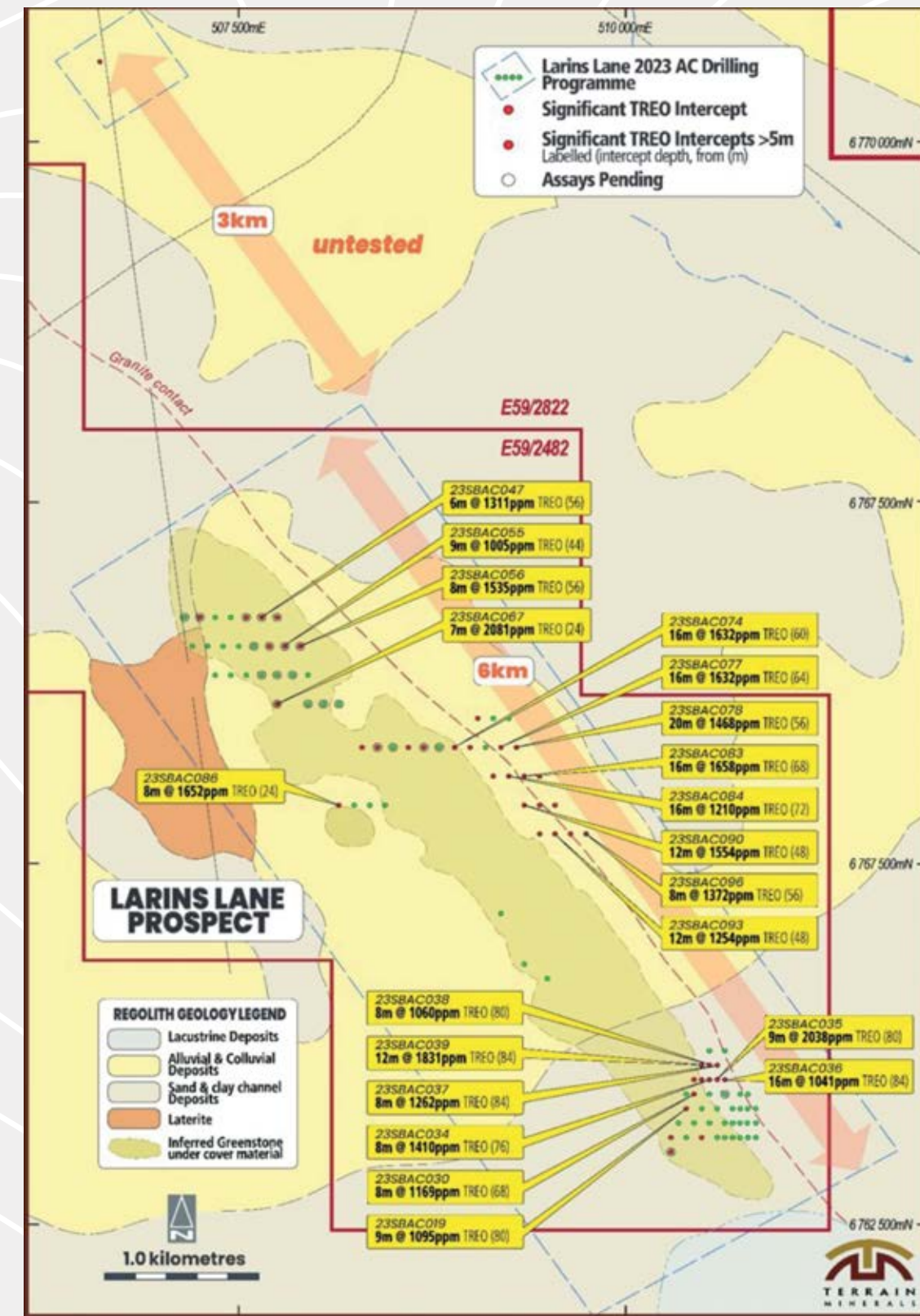
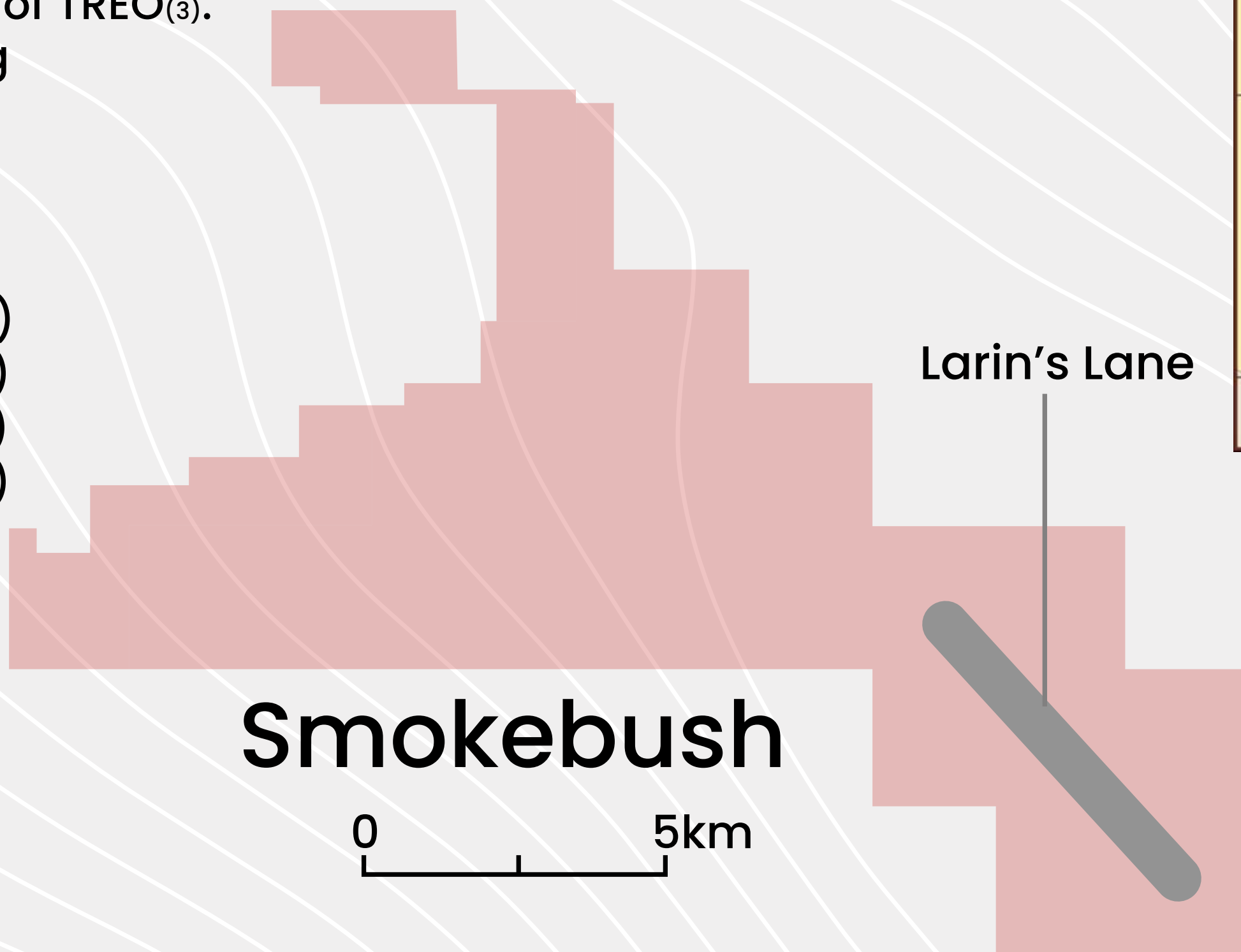
Maiden drilling totalling 6,611 metres returned thick zones of high grade Clay REE mineralisation.

- Total Rare Oxide (TREO) grades up to 3,254ppm⁽²⁾.
- Magnetic Rare Earth Oxide (MREO) averaging 25% of TREO⁽³⁾.
- Neodymium (Nd) + Praseodymium (Pr) averaging 80% of MREO⁽⁴⁾.

Selected holes include⁽⁸⁾:

- 8m at 1410.23 ppm TREO from 76m - (23SBAC034)
- 9m at 2038.79 ppm TREO from 80m - (23SBAC035)
- 16m at 1041.87 ppm TREO from 84m - (23SBAC036)
- 12m at 1831.44 ppm TREO from 84m - (23SBAC039)
- 8m at 1535.90 ppm TREO from 56m - (23SBAC056)

Alternative metallurgical process currently being considered.



TERRAIN MINERALS

Smokebush Project | Gallium

Larins Lane

High grade Gallium Clays appear to be sitting above the layers of REE.

Selected holes include⁽⁹⁾:


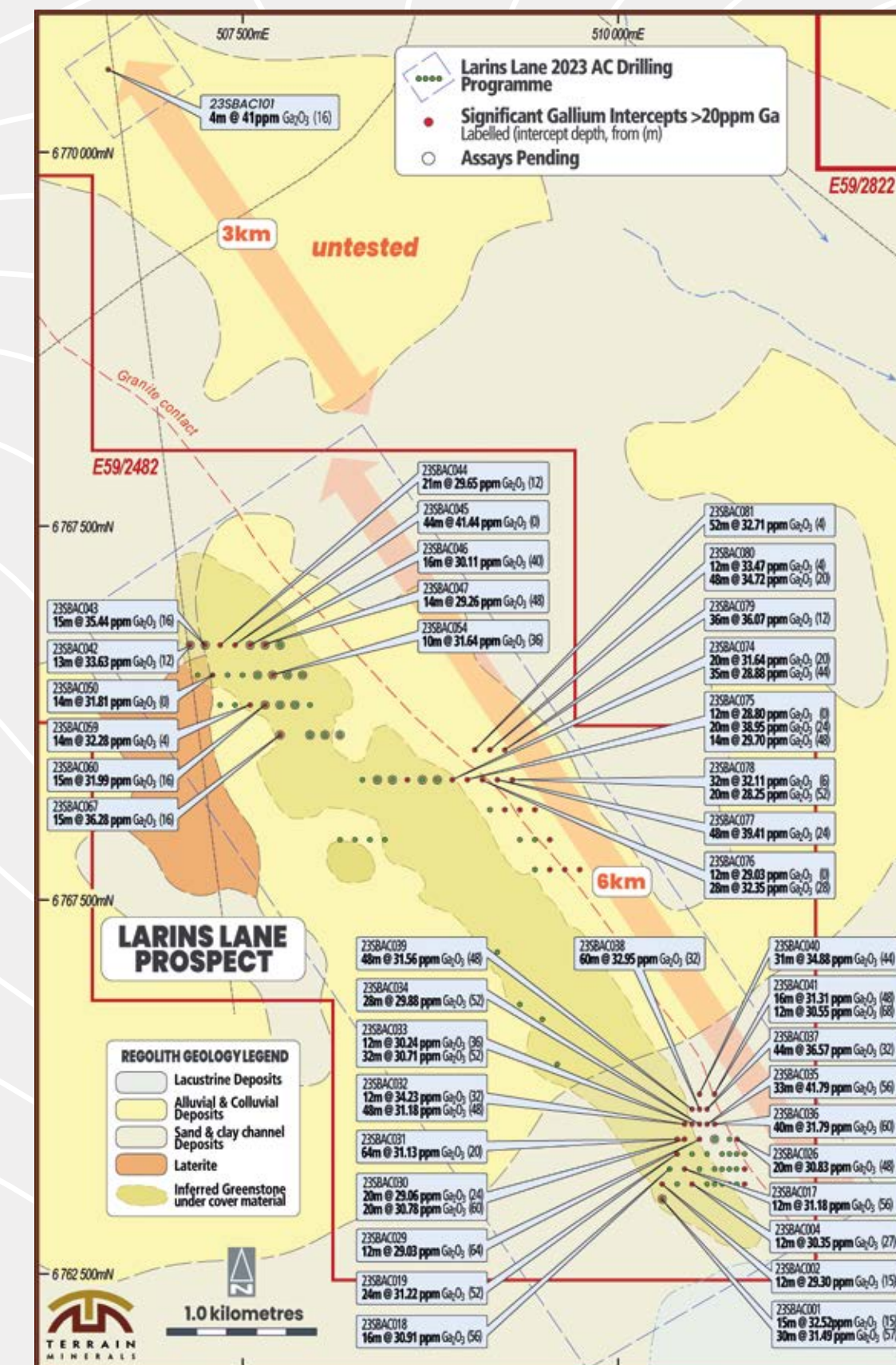
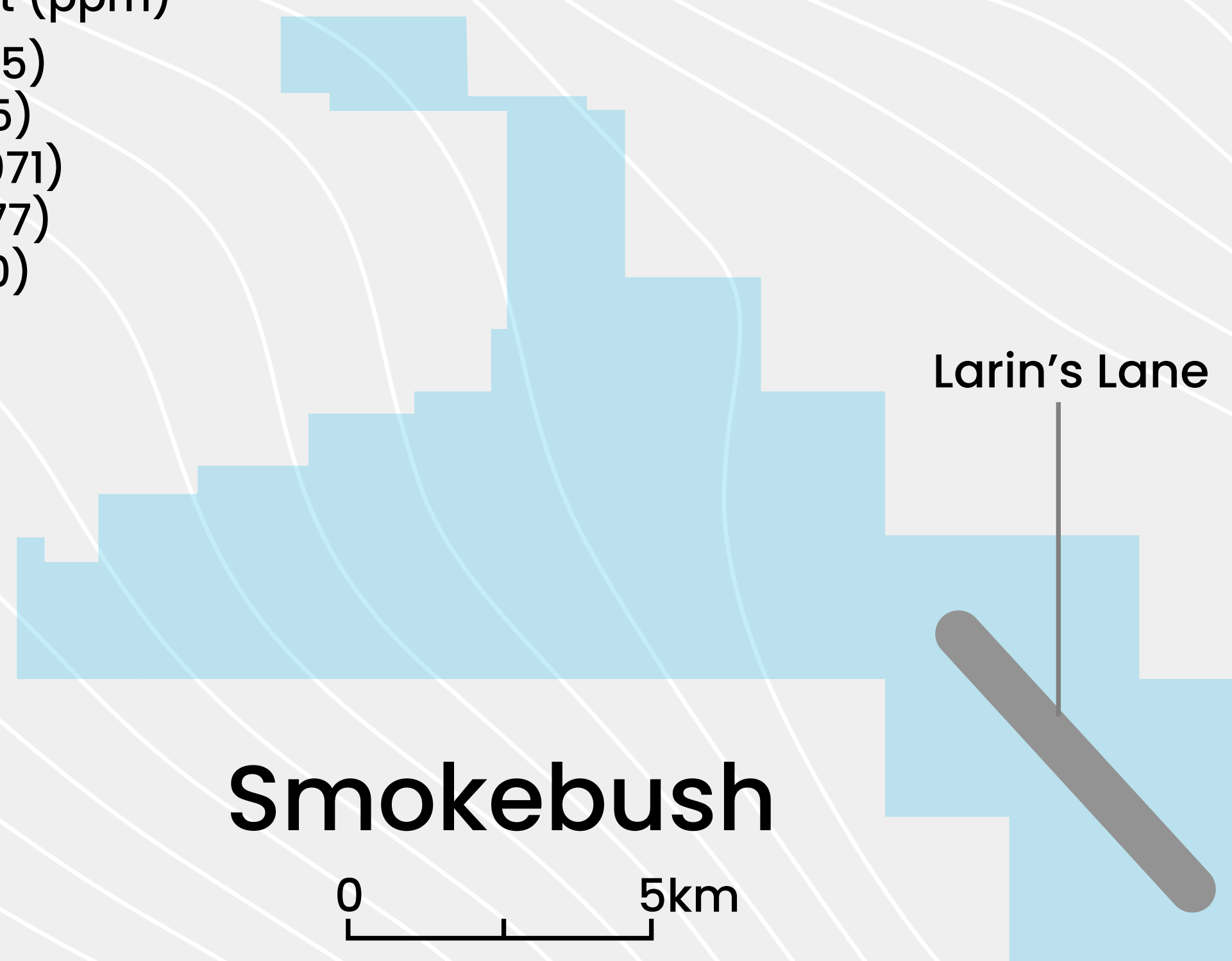
Applying: Gallium Oxide (Ga₂O₃) cut-off 40.32 g/t (ppm)

- 16m @ 53.74 ppm Ga₂O₃ from 64m - (23SBAC035)
- 20m @ 48.33 ppm Ga₂O₃ from 4m - (23SBAC045)
- 30m @ 40.32 ppm Ga₂O₃ from 24m - (23SBAC071)
- 24m @ 46.34 ppm Ga₂O₃ from 32m - (23SBAC077)
- 8m @ 52.62 ppm Ga₂O₃ from 20m - (23SBAC080)

70% of holes returned impressive intersection of Gallium up to 64 metres wide⁽²⁾.

Planning underway for a follow up drill program scheduled to commence in the third quarter.

On-going discussions with prospective industry and offtake partners.



Smokebush



TERRAIN MINERALS

What is Gallium?


Gallium is classified as a critical metal by the USA, United Kingdom, European Union and Australia.

Main applications are in defence, semi-conductors and computer chips, electronic circuitry and photovoltaic cells.

Presently, 98% of global supply is ex-China USA and European semi-conductors manufactures actively encouraging a more geographically balanced supply chain.

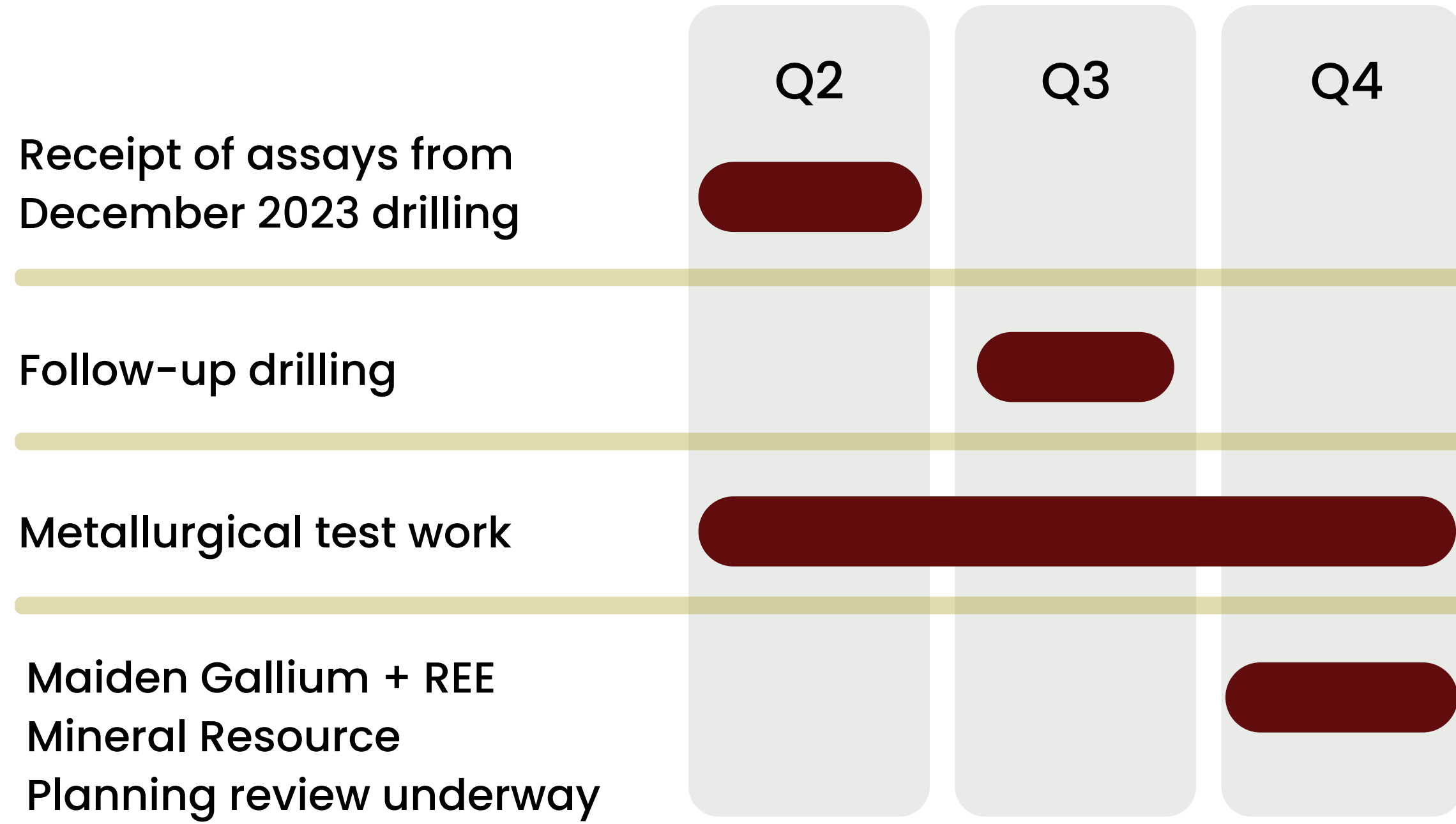
Terrain is rapidly expanding its Gallium focus to dovetail with the exponential growth of generative AI (and the associated demand for semi-conductors).

Gallium chips and other electrical components draw less power, are faster and allow for miniaturisation.




TERRAIN MINERALS


Smokebush Project - Larins Lane Forward Program



TERRAIN MINERALS

Lort River Project

28 
Ni
Nickel

31 
Ga
Gallium


Ree
Rare Earth
Elements

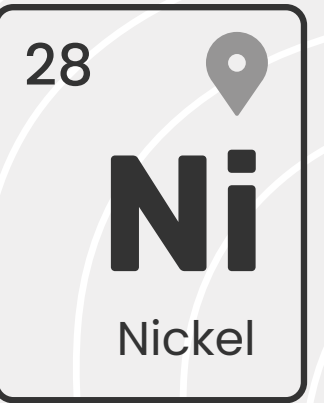
Located 650 kilometres southeast of Perth.

640km² of tenure along interpreted strike of IGO's Nova nickel-copper mine.

Nova-style "eye" feature (with conductor) identified within project ⁽¹⁰⁾.

Terrain has confirmed Gallium and REE mineralisation across the tenement package.





TERRAIN MINERALS

Lort River Project | Nickel

Same geological belt as Nova- Bollinger nickel-copper ore body.

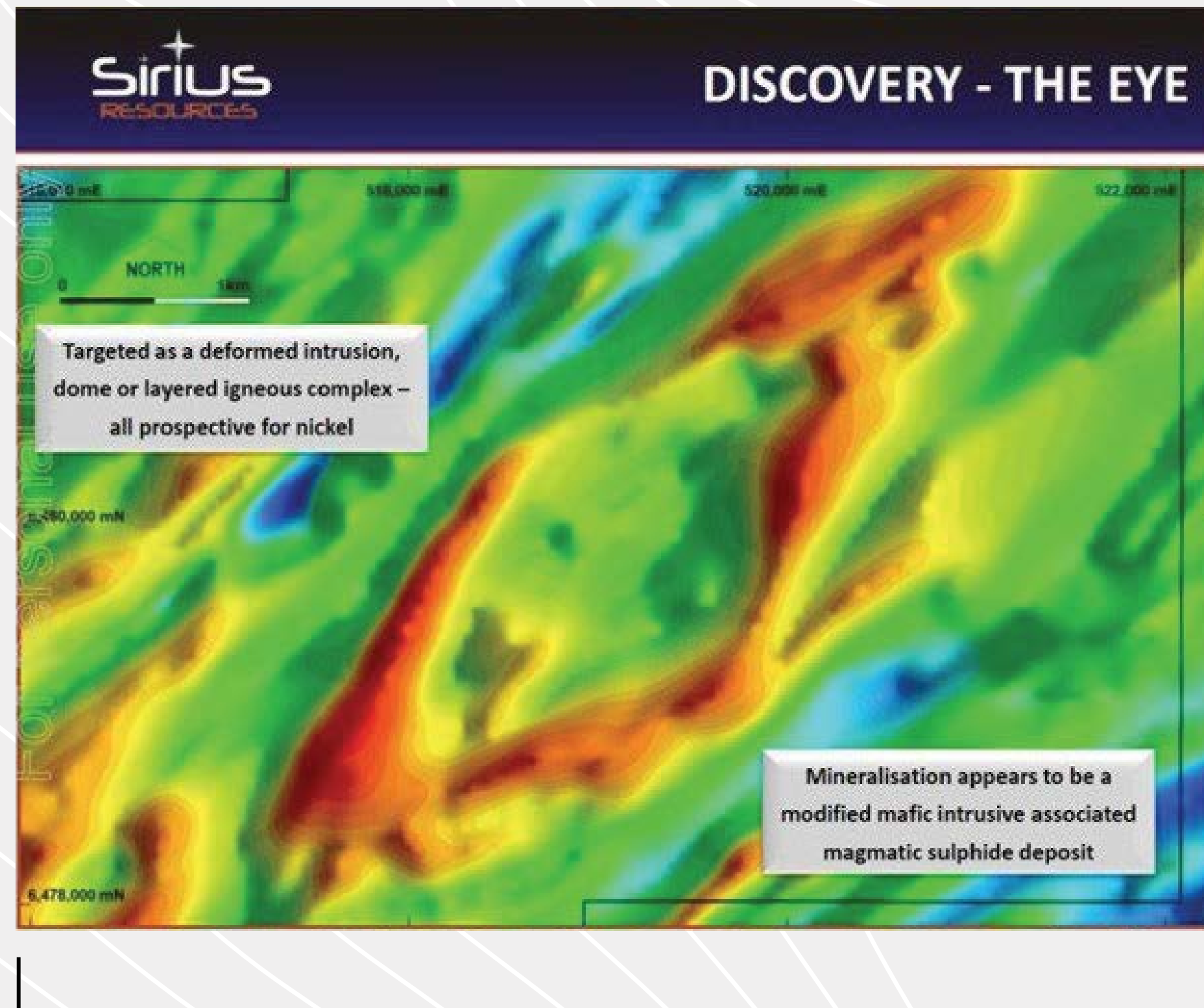
Same characteristics “eye”⁽¹¹⁾ feature in our aeromagnetic data.

We know that Nova-style nickel-copper ore bodies occur as clusters.

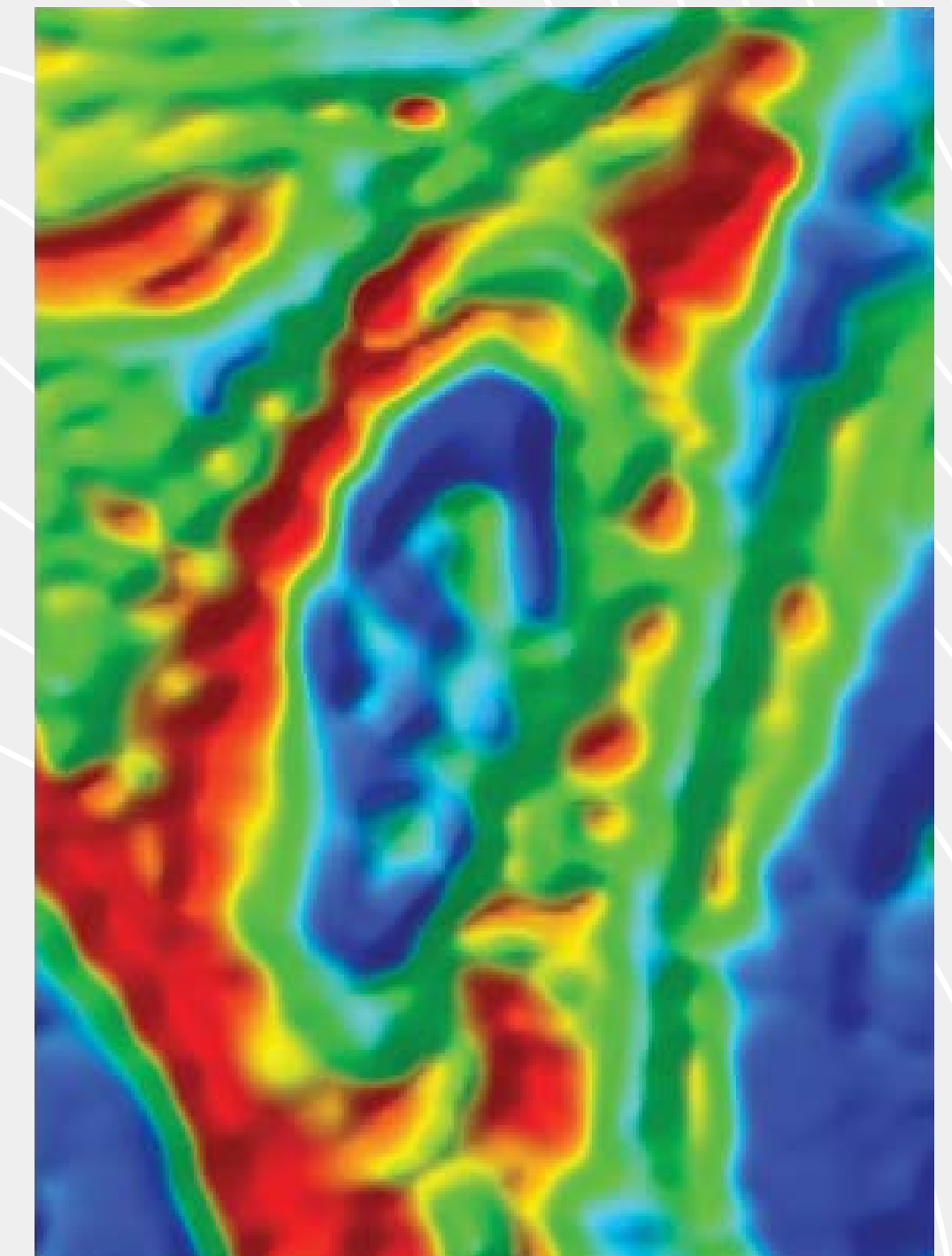
And we know that IGO purchased Nova for \$1.8 billion back in 2015.

Airborne EM (Vtem) survey to test for sulphide bodies has been completed after flying a 1,281 km line survey.


The data is currently being processed & estimated to be back in 6 to 8 weeks.



Nova “eye”



Terrain Minerals’ “eye”



TERRAIN MINERALS

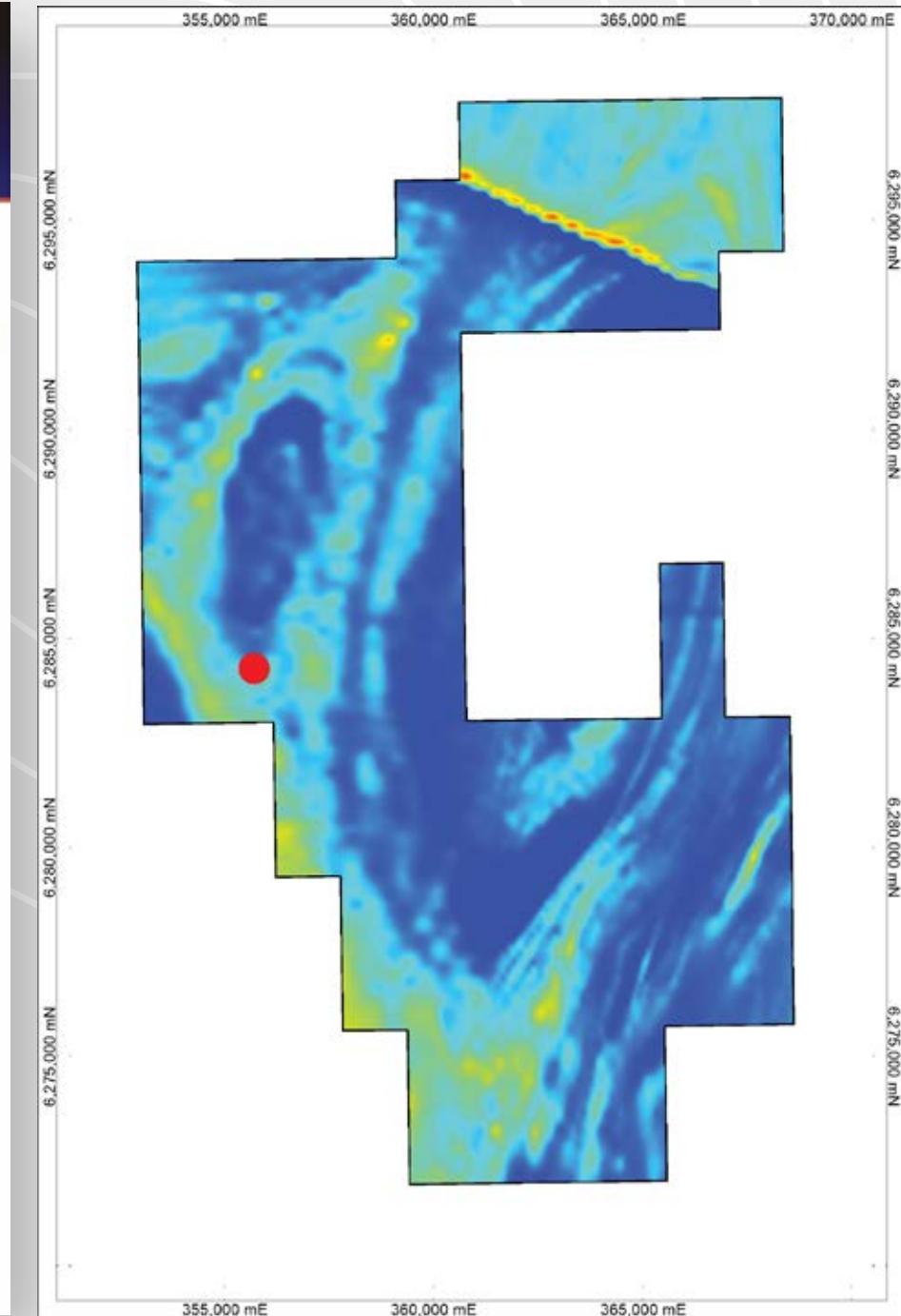
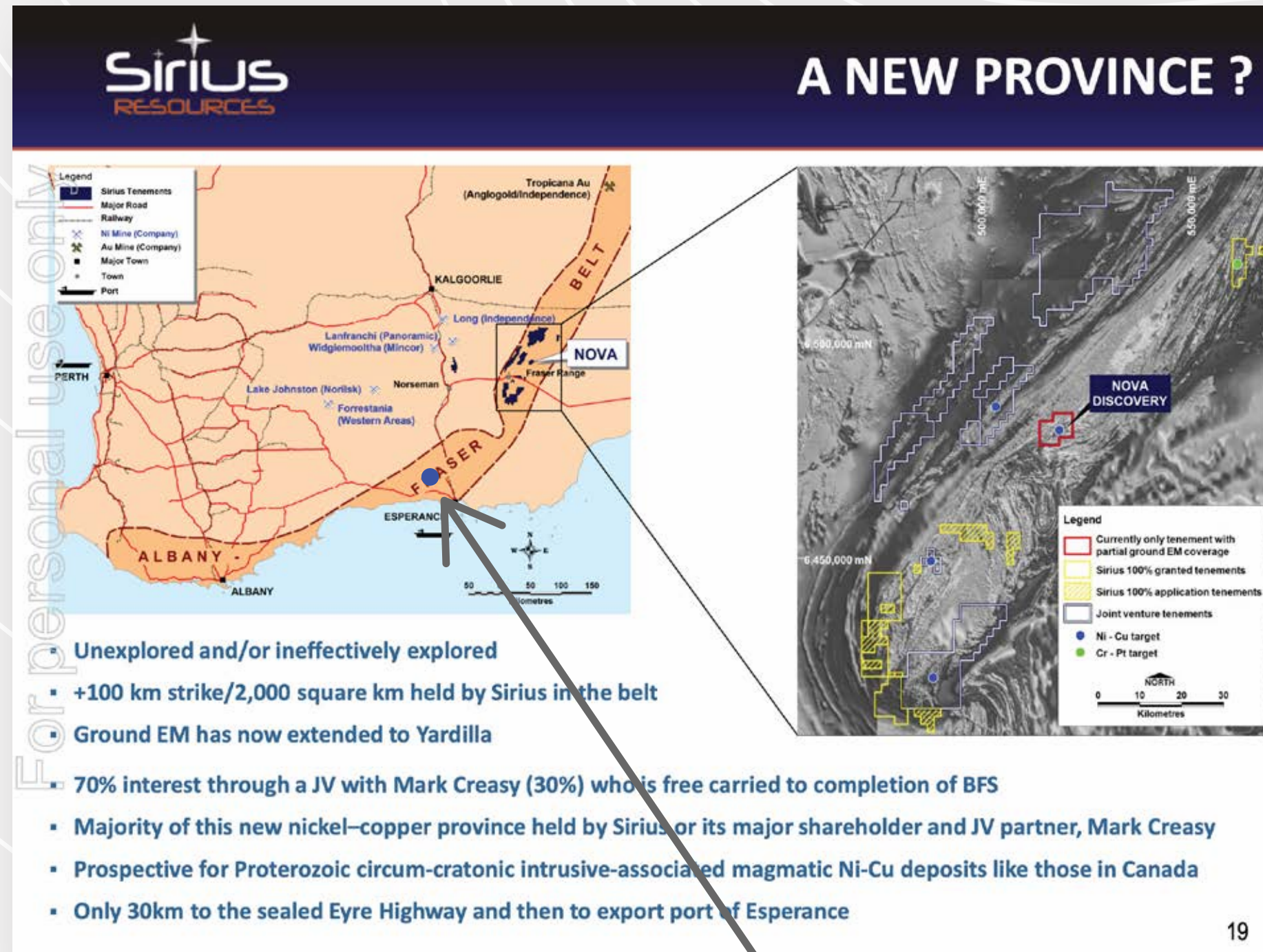
Lort River Project | Nickel

Nova was meant to be part of a "New Province". So where are the other nickel-copper orebodies?

Following the discovery of the Nova orebody, Sirius Resources were adamant that:

- Nova is not a standalone deposit.
- the entire Albany – Fraser Belt appears perspective for magmatic nickel-copper mineralisation.


Terrain Minerals' Lort River Project is located squarely within the Albany Fraser Belt, approximately 300 kilometres southwest of the Nova orebody.



Location of Terrain Minerals' Lort River Project

TERRAIN MINERALS

Lort River Project | REE & Gallium

31 
Ga
 Gallium


Ree
 Rare Earth Elements

- Highly successful reconnaissance drilling campaign, 16 holes for 300m, drilled with 7 returning encouraging Clay REE mineralisation.
- First pass, drilling consisted of wide-spaced (3km) completed along road verges across the three tenements with all returning significant intersections.
- Remarkably High Magnetic Rare Earth Oxide (MREO) content that includes the in-demand permanent magnetic metals of Neodymium (Nd) and Praseodymium (Pr), which were encountered during the drill program and run as high as 43% of the Total Rare Earth Oxide (TREO) grade (12).

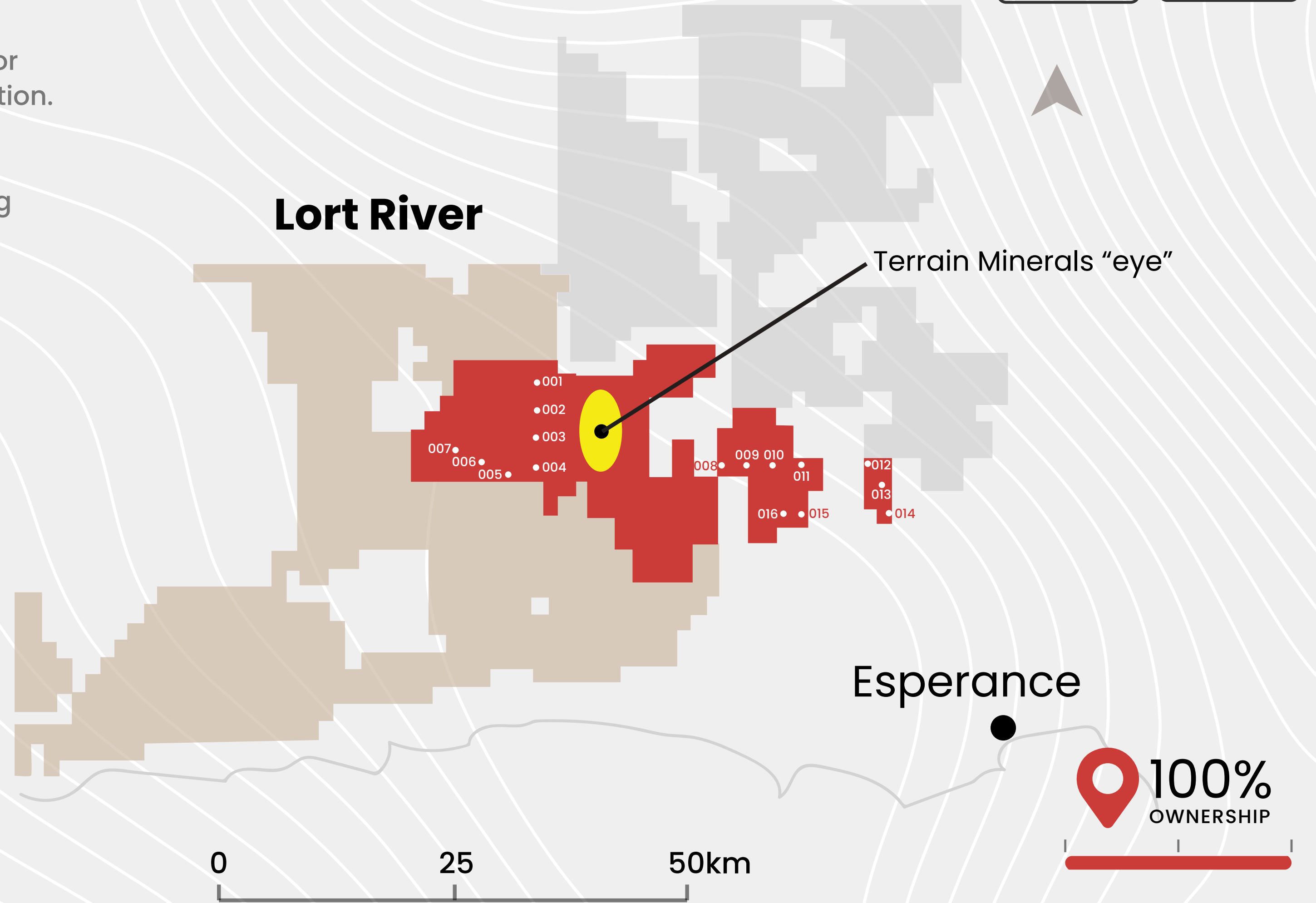
Selected drilling intersections included (13):

- 12m @ 614ppm TREO from 26m down hole (hole 23LRAC001)#
 38m @ 34.1g/t - Ga₂O₃ from surface (hole 23LRAC001)#

- 6m @ 900ppm TREO from 18m down hole (hole 23LRAC005)#
 32m @ 36.8 g/t - Ga₂O₃ from 13m down hole (hole 23LRAC005)#

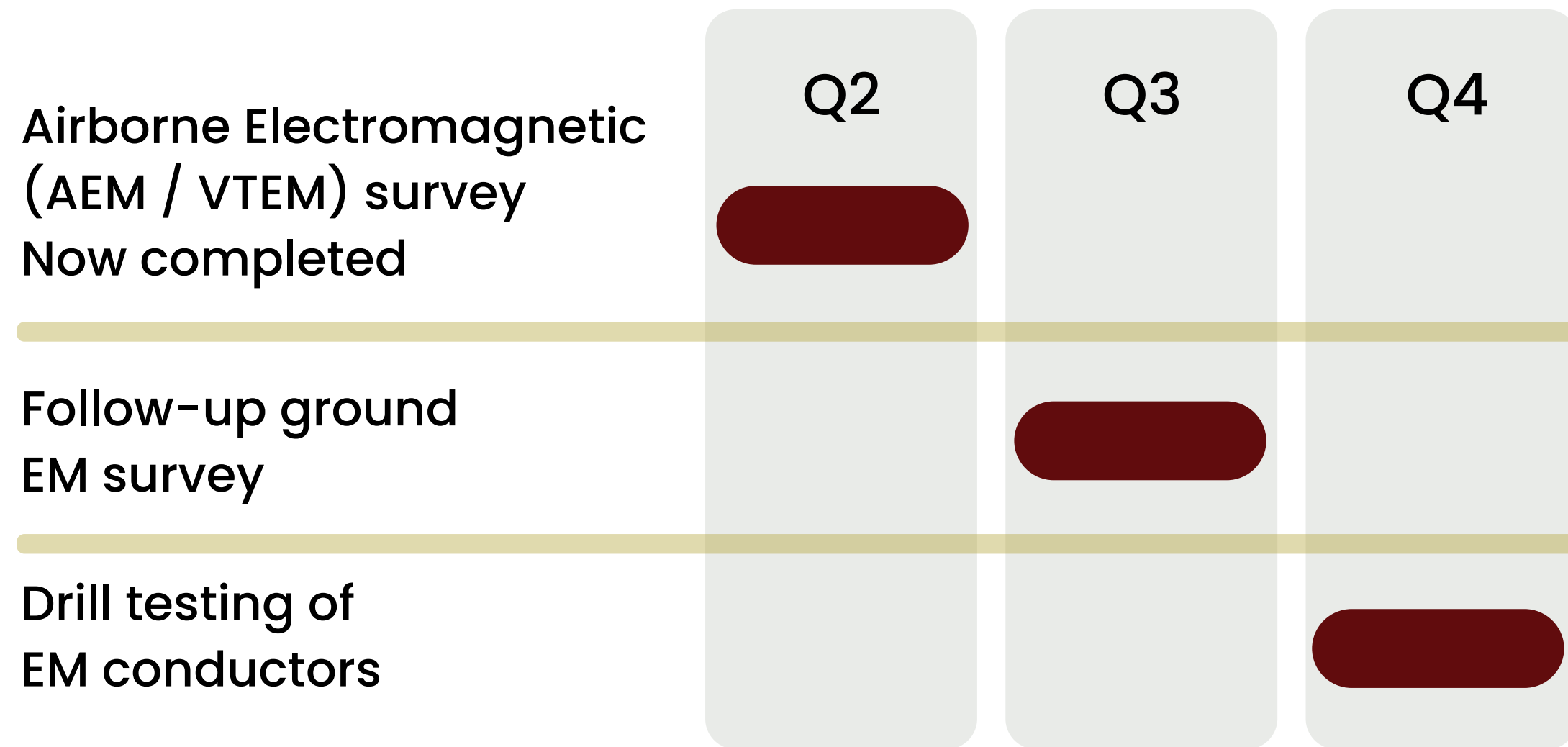
Note: Above same drilling campaign/holes with Lort River Gallium results.
 # Gallium mineralization also identified in these REE intersections.

- Terrain is part of the Minerals Research Institute of Western Australia. (MRIWA) projects M10500 partly industry funded study on WA REE including metallurgical analysis.



TERRAIN MINERALS

Lort River Project Forward Program



TERRAIN MINERALS

Summary

Smokebush – Larins Lane (Clay Gallium & REE) & Gold Prospects

- Located in the newly emerging WA Mid-West High Grade REE district.
- 70% of holes returned impressive intersection of Gallium up to 64 metres wide (2).
- Gallium clay mineralisation layers appear to be sitting above REE clay zones across the 9km long target area.
- Recent Gallium drilling results are currently being reviewed, along with next drilling campaign to advance the project towards a potential JORC compliant resource.
- Three historic gold targets, currently under assessment for potential drilling.

Lort River – Nickel “EYE”

- Exciting new “EYE” feature identified (with new conductor)
- Sulphide Ni/Cu deposits are known to exist in clusters. Only NOVA identified to date in the Albany-Fraser belt.
- “EYE” located in under explored farming district of the Southern Albany-Fraser mineralised belt.
- Maiden Airborne Electromagnetic (Vtem) survey to properly test sulphide bodies, now completed.
- Data processing expected to take an estimate 6-8 weeks to complete.
- Drilling to test of Conductors for Sulphide mineralisation in the second half of the year.

High Quality Project Pipeline


- Projects: Lithium, Copper/Gold and REE – Refer to following appendixes.

Priority is being given to advancing the grant of the Pilbara (Lithium/Fe) and Queensland (Copper/Gold) tenements as Terrain continues to reposition the company.




TERRAIN MINERALS

Appendix



TERRAIN MINERALS

Carlindie Project



Located 90 kilometres south-east of Port Hedland Western Australia.

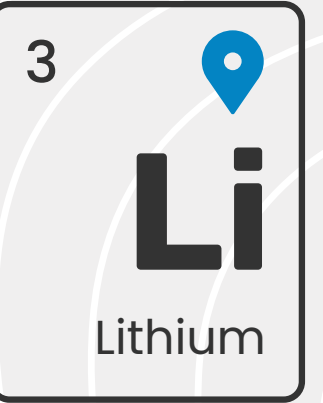
Tenement applications cover + 850km².

Along strike of Wildcat Resources Bolt Cutter Lithium Project.

Neighbours SQM and Kali Metals Pilbara Lithium Project.

*Application pending.





TERRAIN MINERALS

Carlindie Project | Lithium

Located 90km S/E of Port Headland & covering + 850 km².
~50km N/E of Pilbara Minerals, Pilgangoora mine.

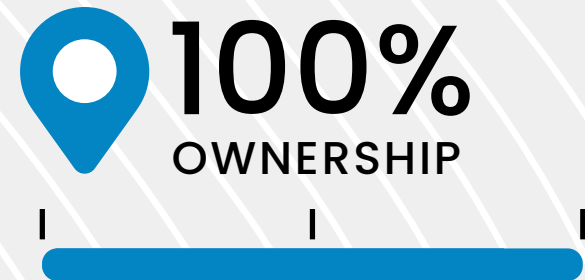
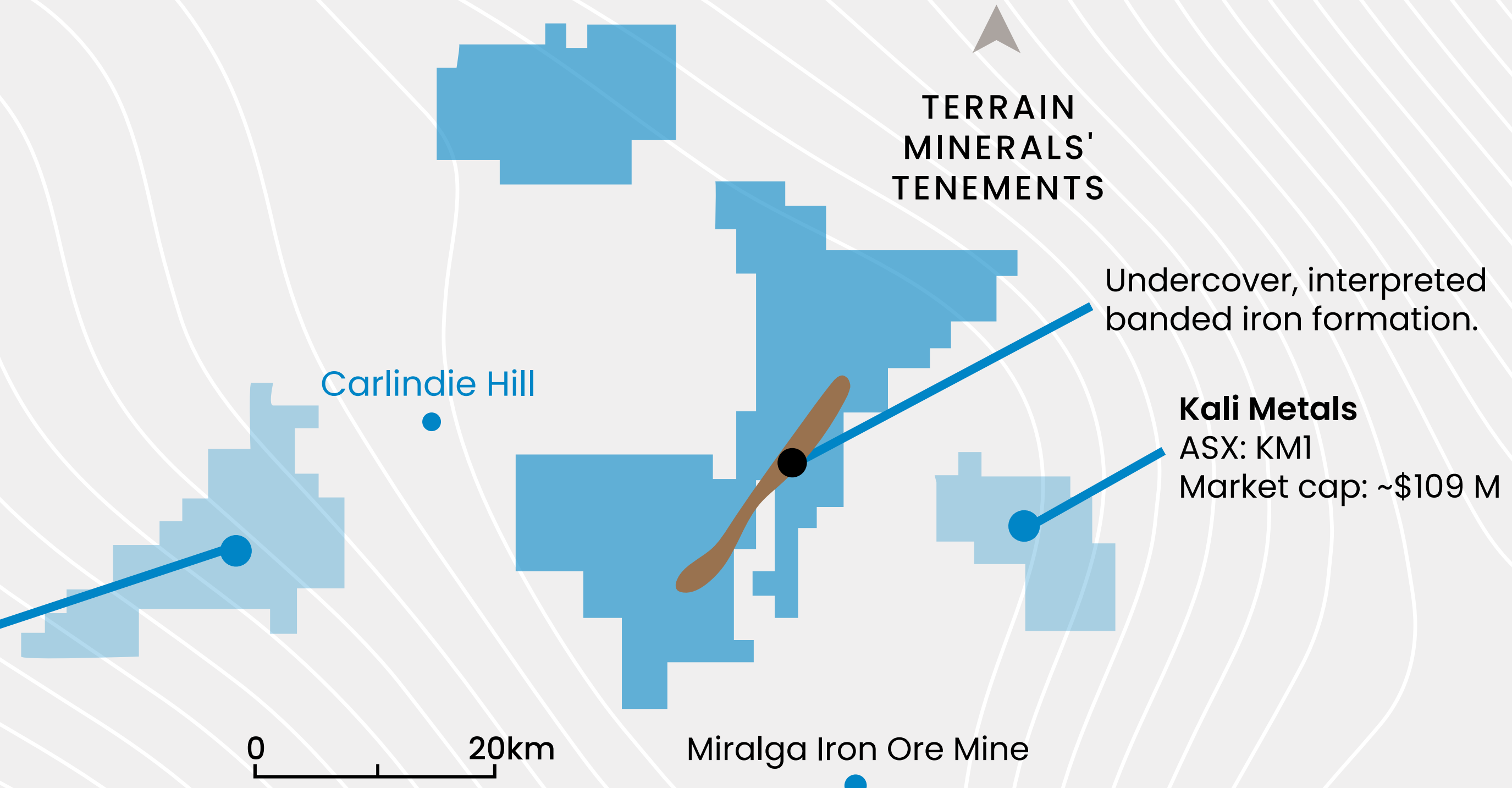
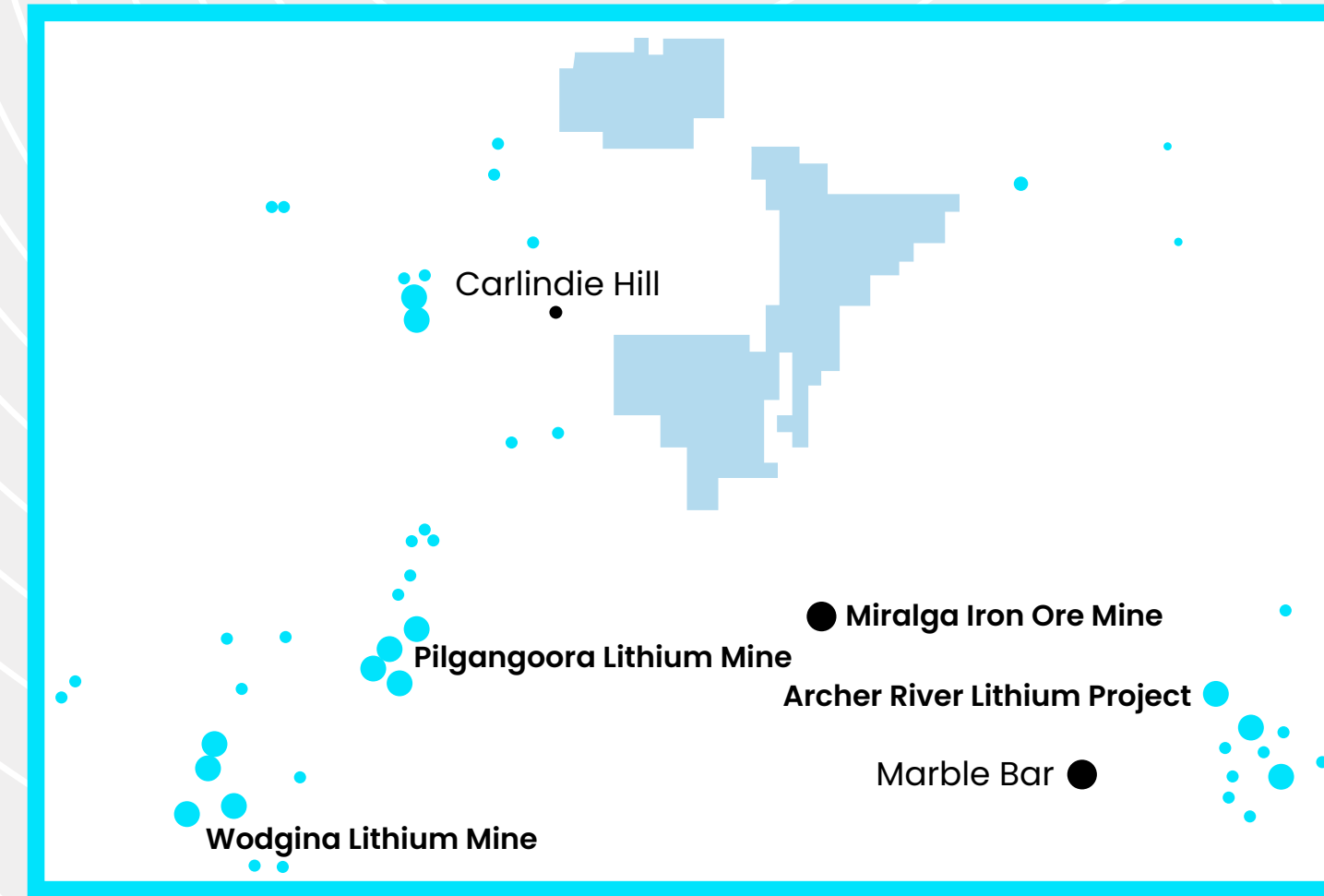
Terrain is seeking to fast track granting of this tenement.
Terrain will then undertake a 500m x 500m soil sampling
program over the entire tenement package area.

Field work to commence immediately following the grant
of tenement including soil sampling and follow up drilling.

Desktop studies have identified key areas fitting to
Terrain's internal geological modelling.

Terrain's Carlindie Project is under 3m of soil cover
and in a favourable geological setting within
WA's premier Lithium district.

*Application pending

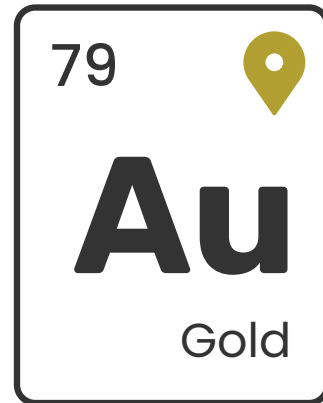
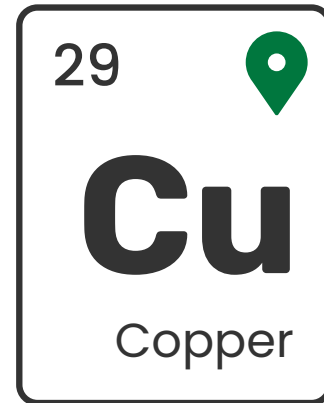


Wildcat Resources
ASX: WC8
Market cap: ~\$500 M

Kali Metals
ASX: KM1
Market cap: ~\$109 M

TERRAIN MINERALS

Biloela Project



Located 400 kilometres northwest of Brisbane.

Exploration permits totalling 2,462km² of tenure.

Seven historic copper-gold mines reported within Biloela Project.

Ten additional mineralisation occurrences reported across the project.

Independent review confirmed volcanogenic massive sulphide (VMS), porphyry copper-gold and epithermal gold mineral systems present within the project area.

*Application pending.



TERRAIN MINERALS

Biloela Project | Copper

The Biloela Project lies 13 kilometres north of the Cracow Gold Mine in the Glandore and Theodore region of Queensland.

Extensive ~2,500km² tenement area, first identified by Rio Tinto, Gold Fields Limited and Newcrest Mining Limited.

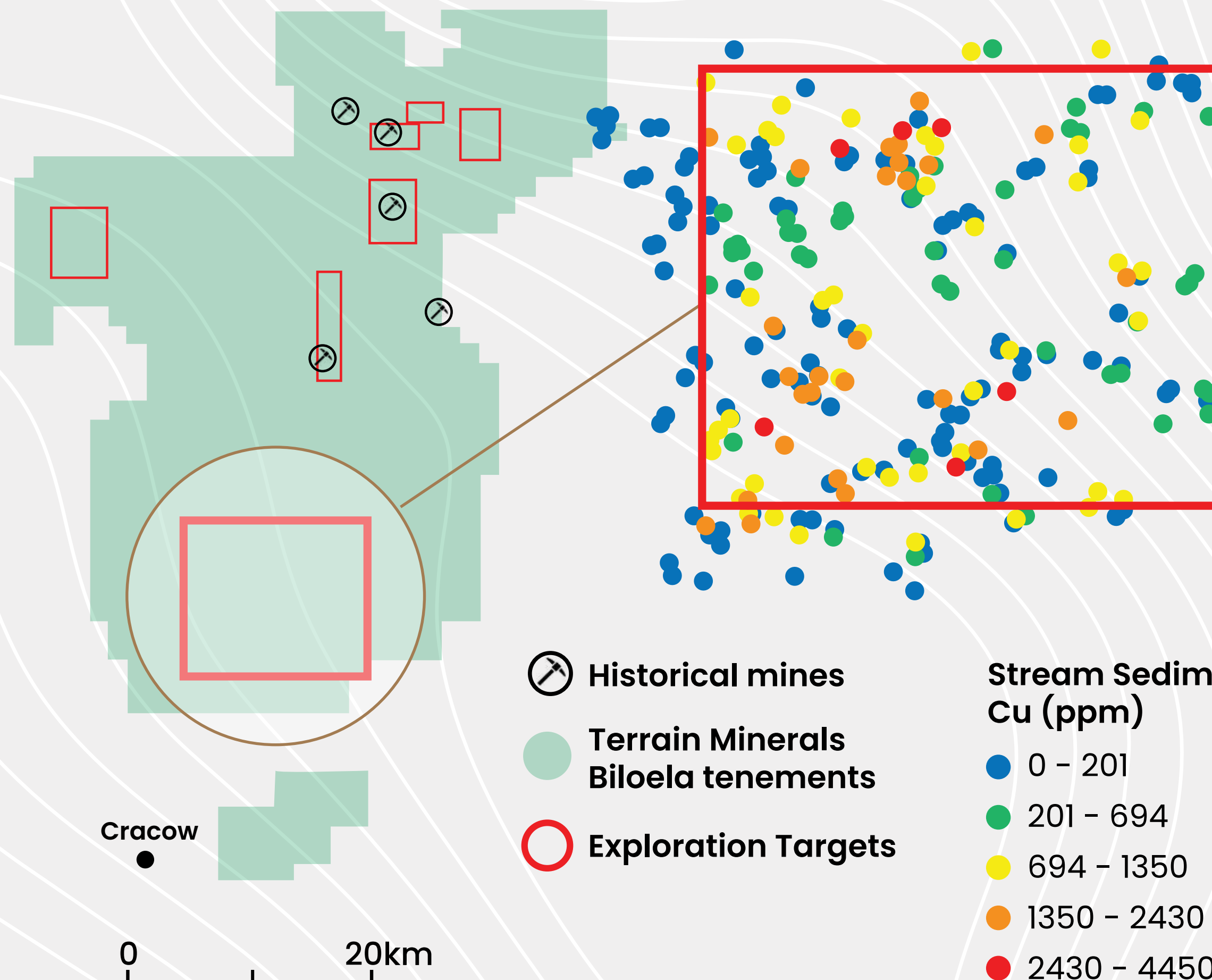
The northwest-trending faults within the north-eastern part of the Biloela Project are similar to those present at the Cracow Gold Mine and are considered the most prospective for epithermal- style gold mineralisation.

Terrain's internal geological team has identified 7 potential copper and gold sites.

*Application pending



TERRAIN MINERALS' TENEMENTS



TERRAIN MINERALS

Mukinbudin Project



Located within the Mukinbudin region of Western Australia, being approximately 300 kilometres east of Perth.

Extensive 1,408km² tenement area adjoining both Rio Tinto's and IGO's tenement holdings.

Highly prospective for primary (hard rock hosted) light and heavy rare earth mineralisation.

Mukinbudin one of the very few regions of Australia known to host NYF (Niobium-Yttrium-Fluorine) pegmatites.

* Application pending





TERRAIN MINERALS

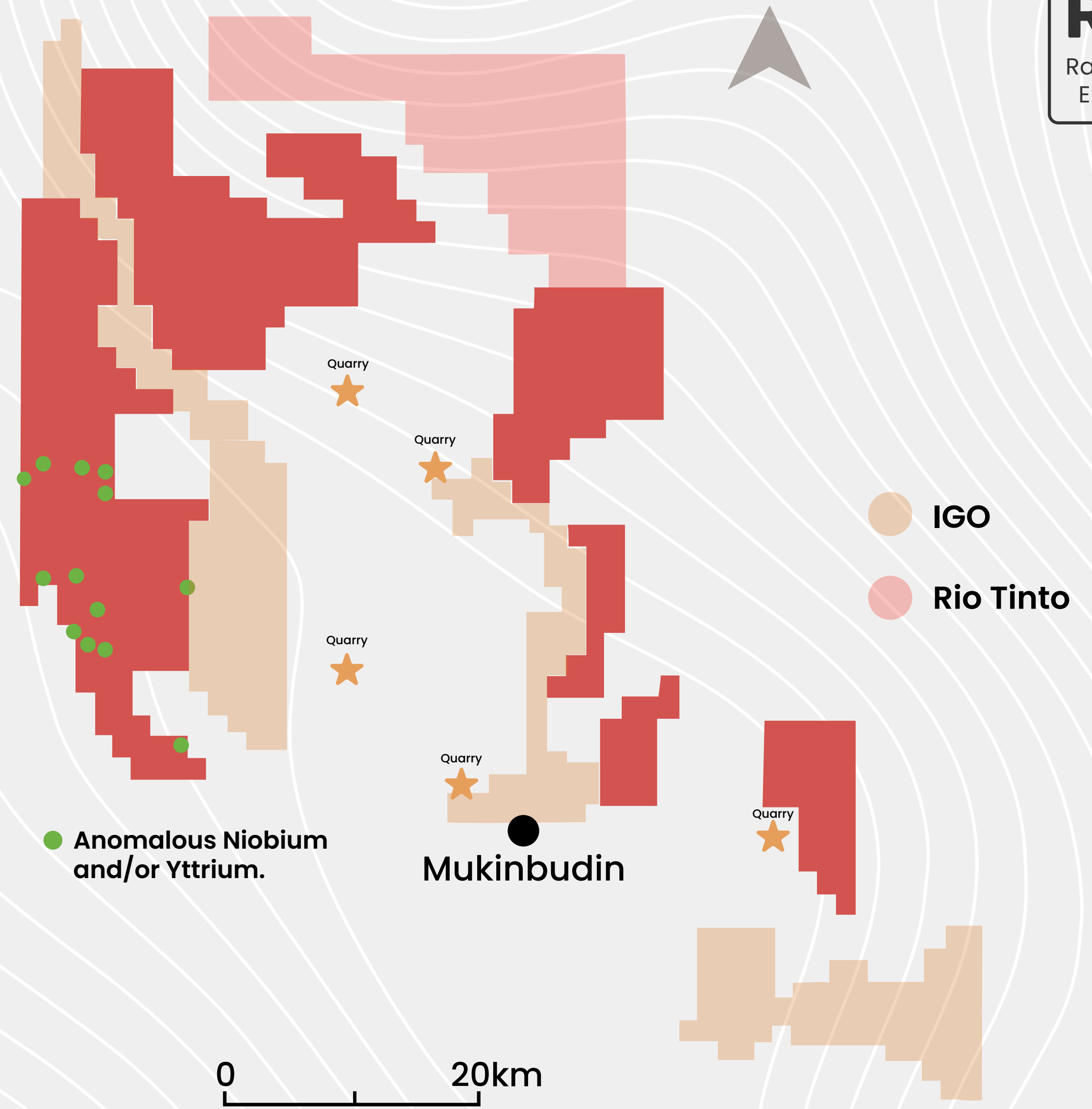
Mukinbudin Project | REE

NYF (Niobium-Yttrium-Fluorine) pegmatites enriched in light and heavy rare earth mineralisation as well as Gallium.

More than thirteen anomalous Niobium-Yttrium zones already identified within Terrain Minerals' Mukinbudin project area.

Drill testing of known Niobium-Yttrium anomalies to commence immediately after tenement is granted.

*Application pending



Want to know more? Contact Terrain Minerals

Principal Registered Office

Suite 2, 28 Outram Street,
West Perth, Western Australia, 6005
Australia
PO Box 79, West Perth WA 6872
Telephone: +61 8 9381 5558
terrain@terrainminerals.com.au

terrainminerals.com.au

Share Register

Computershare Investor Services Pty Ltd
Level 11, 172 St Georges Terrace,
Perth, Western Australia, 6000
Australia
Telephone: +61 8 9323 2000



TERRAIN MINERALS



TERRAIN MINERALS

Exploration to support new & emerging technologies

ASX:TMX

